













Former Morley School - Draft Development Principles



(Indicative Layout)

Key

- | | | |
|--|---|--|
|  Site Boundary |  Front Gardens |  Proposed Vehicular Access |
|  New Bungalows |  Back Gardens |  Existing Pedestrian Links |
|  New 2-Storey Houses |  Corner Units / Dual Facing |  Entry Feature / Raised Table |
|  Existing Community Centre |  Significant Change in Level |  Tree to be Retained |

© Crown copyright and database right 2013. Ordnance Survey Licence number 100019317.

